

## International Tandem Rally Sweden August 2018 - Route Information

### Routes

At some rallies we have been able to produce route sheets with the help of Google but since 'Street View' does not operate in much of Sweden this is not possible.

However we have produced a range of GPX tracks that provide a number of suggested options. The proposed routes are shown below or can be viewed 'Online' at RidewithGPS by clicking on each ride title in the left hand column of the appropriate table.

It should be fairly easy to shorten any of these rides since Oland is fairly narrow and the rides tend to go along one side of the island and return on the other.

Where possible we have tried to route the GPX tracks via cafes and places of interest. However since the main holiday season in Sweden finishes in mid August some may not be open.

A few of the routes include sections that are not tarmac. We have tried to keep these to a minimum and believe that in general the gravel tracks will be suitable for tandems, but clearly you may need to make your own judgement regarding the suitability of the surface.

Routes normally start from Krono Camping in Saxnas. However those from Kalmar start from the bike ferry terminal in Kalmar. Please note it is not possible to cycle over the bridge from Farjestaden to Kalmar. Those with transport might prefer to drive to Kalmar.

### Maps.

There is a free cycling map (1:80 000) of Oland which we hope will be available when you register for the rally. It should also be available from the Tourist Information in Farjestaden. It clearly shows most of the Island's cycle routes but does not indicate which parts are gravel. Also place names and minor roads are difficult to see.

As an alternative Cykelkartan No 10 (1:90 000), available from <http://www.themapshop.co.uk/> or 0800 085 40 80, has much better cartography but is expensive at £18.75. If you intended to follow the routes from Kalmar you might wish to obtain Cykelkartan No 5, Blekinge, as well as No 10 but there is a section of Route 1 from Kalmar that is probably not on either map.

A highlighter pen will be useful to transfer rides onto either map. This can probably be done from the maps below or by clicking the appropriate link to view the route on RidewithGPS.

### Park and Ride.

Rides from Saxnas inevitably involve much repetition. Those with transport might consider that they could visit the north and/or the south ends of Oland. A route to the north (90k) from Sanvik and a route south (84k) from Morbylanga can be viewed on RidewithGPS by clicking on the links below. Both routes can be shortened easily.

[From Sanvik 90k](#)

[From Morbylanga 84k](#)

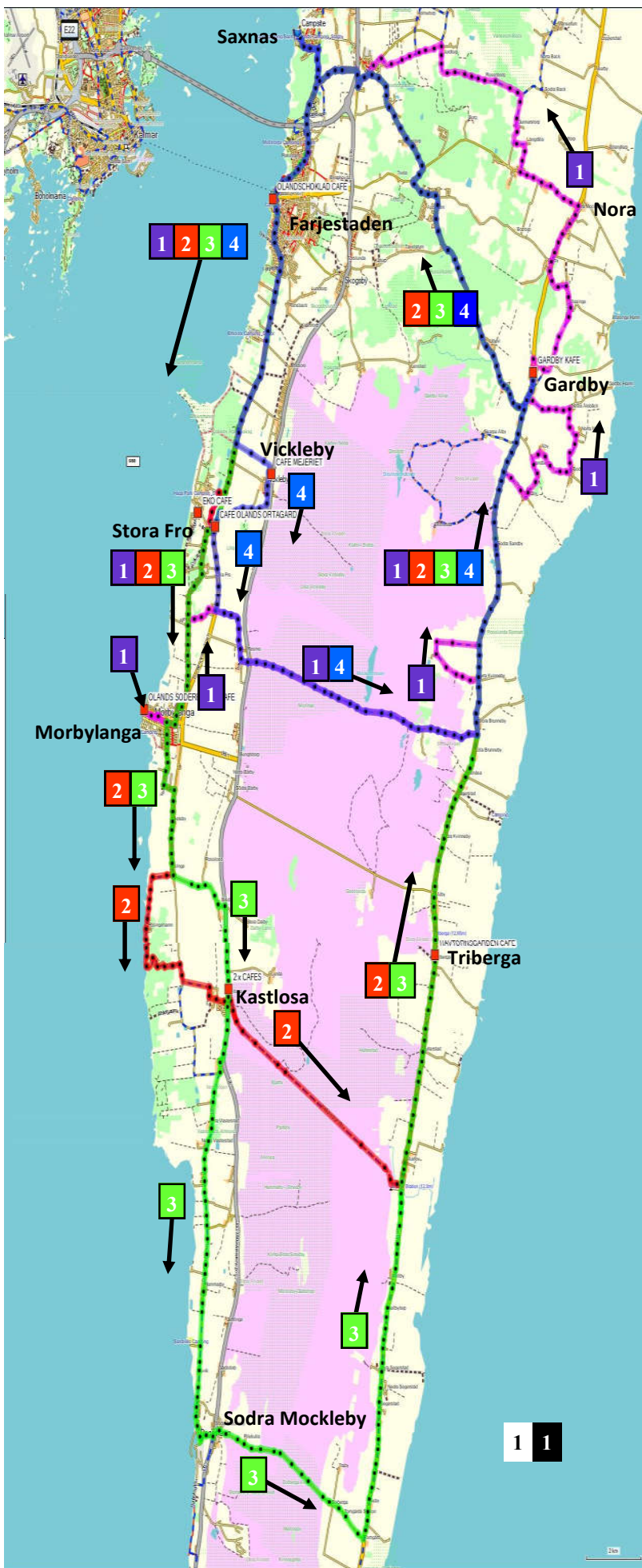
### General

There is also a website <https://cyklapaoland.se> which shows a range of cycle routes on Oland, from which it's possible to download GPX tracks.

We would also like to thank Gunnar Kvarnback of Olands Cykeluthyrning for his suggestions and advice in planning possible routes.

# ROUTES TO THE SOUTH

POSSIBLE CAFES ■

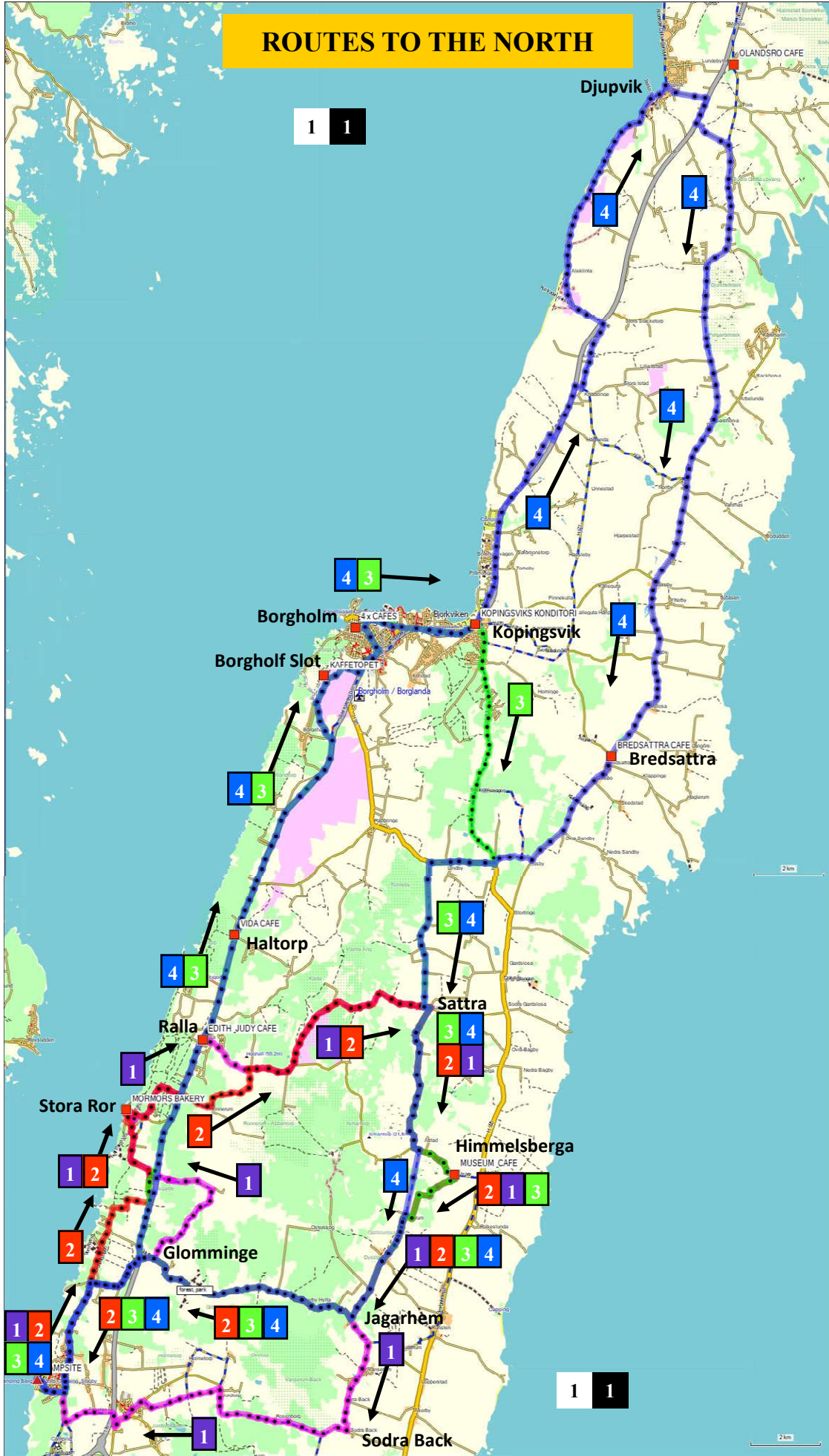


ALL ROUTES START AND FINISH AT KRONO CAMPING SAXNAS **Bold = POSSIBLE CAFE**

|                |               |             |  |
|----------------|---------------|-------------|--|
| <b>SOUTH 1</b> | <b>Purple</b> | <b>87k</b>  | <b>Farjestaden (6) Stora Fro (16) Morbylanga (24) Gardby(62) Nora Mockleby (70) Saxnas (87)</b>              |
| <b>SOUTH 2</b> | <b>Red</b>    | <b>87k</b>  | <b>Farjestaden (6) Stora Fro (16) Morbylanga (24) Kastlosa(36) Triberga (52) Gardby (69) Saxnas (87)</b>     |
| <b>SOUTH 3</b> | <b>Green</b>  | <b>105k</b> | <b>Stora Fro (16) Morbylanga (24) Kastlosa(32) Stora Mockleby (45) Triberga (69)Gardby (86) Saxnas (104)</b> |
| <b>SOUTH 4</b> | <b>Blue</b>   | <b>62k</b>  | <b>Farjestaden (6k) Vickleby (15) Stora Fro (18) Gardby(43) Saxnas (62)</b>                                  |

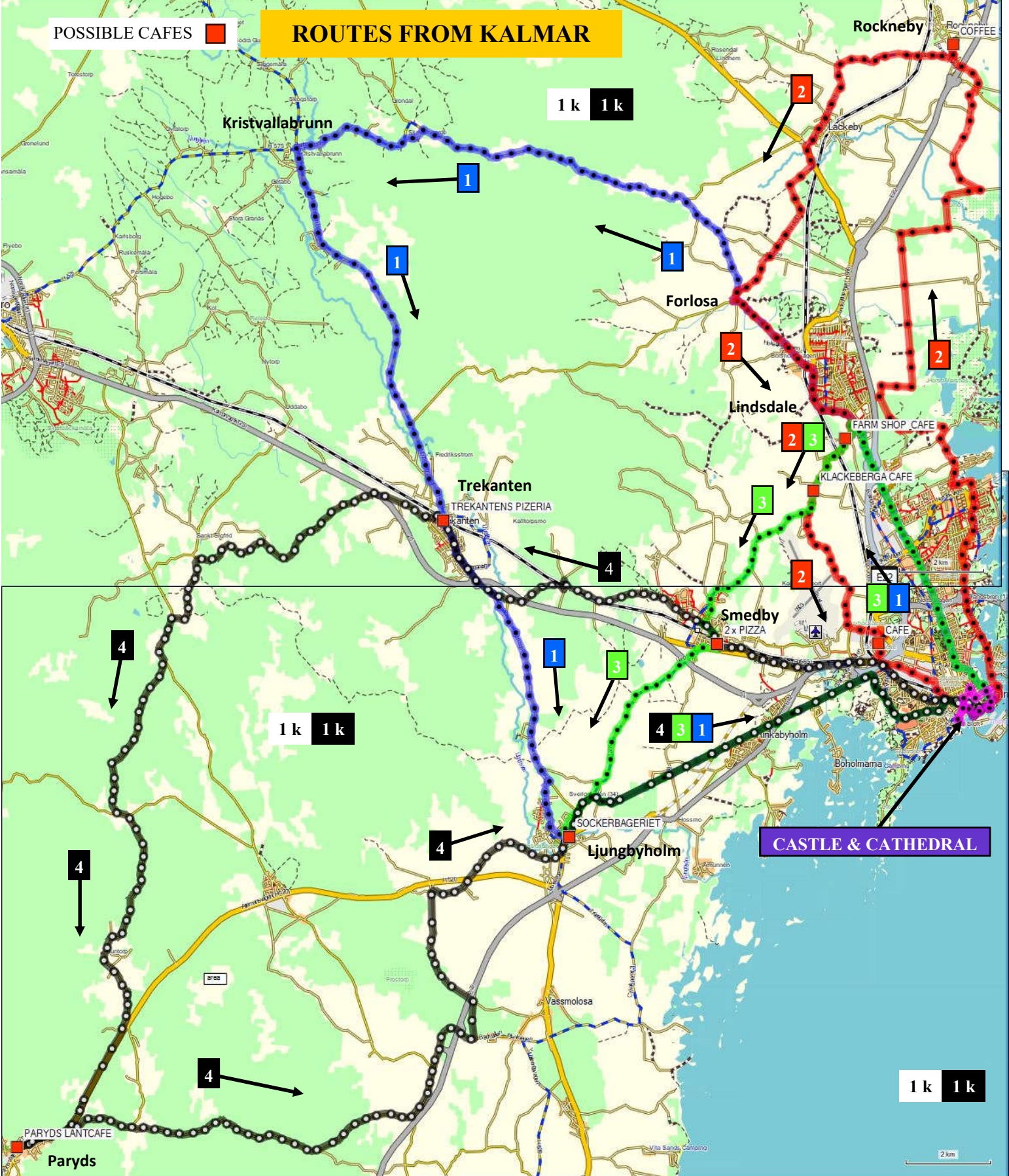
# ROUTES TO THE NORTH

POSSIBLE CAFES ■



ALL ROUTES START AND FINISH AT KRONO CAMPING SAXNAS **Bold = POSSIBLE CAFE**

|                |               |             |  |
|----------------|---------------|-------------|--|
| <b>NORTH 1</b> | <b>Purple</b> | <b>59k</b>  | Glomminge (7) Stora Ror (16) Ralla (21) Sattrra (30) Himmelsberga (36) Sodra Back (46) Saxnas (59)       |
| <b>NORTH 2</b> | <b>Red</b>    | <b>48k</b>  | Stora Fro (12) Sattrra (26) Himmelsberga (32) Jagarhem (38) Saxnas (48)                                  |
| <b>NORTH 3</b> | <b>Green</b>  | <b>73k</b>  | Haltorp (17k) Borgholf Slot (26) Borgholm (29) Kopingsvik (33) Himmelsberga (53) Saxnas (73)             |
| <b>NORTH 4</b> | <b>Blue</b>   | <b>111k</b> | Haltorp (17k) Borgholf Slot (26) Borgholm (29) Kopingsvik(33) Djupvik (52) Bredsattrra (75) Saxnas (111) |



| DISTANCES FROM THE CYCLE FERRY IN KALMAR (ADD 12 km for to and from Campsite) Bold = POSSIBLE CAFE |               |     |   |
|--|---------------|-----|---|
| <b>KALMAR 1</b>  | <b>Blue</b>   | 62k | <b>Kalmar Lindsdal (9) Forlosa (14) Kristvallabrunn (29) Trekanten (39) Lungbyholm (49) Kalmar (62)</b> |
| <b>KALMAR 2</b>  | <b>Red</b>    | 54k | <b>Kalmar Rockneby (24) Forlosa (35) Lindsale (40) Kalmar (54)</b>                                      |
| <b>KALMAR 3</b>  | <b>Green</b>  | 38k | <b>Kalmar Lindsdal (9k) Smedby (16) Lungbyholm (23) Kalmar (38)</b>                                     |
| <b>KALMAR 4</b>  | <b>Black</b>  | 82k | <b>Kalmar Smedby (8) Trekanten (18) Paryds (44) Ljungbyholm (68) Kalmar (82)</b>                        |
| <b>CASTLE</b>  | <b>Purple</b> | 4k  | 4 k route to Castle and Cathedral   |

# TIMESCHEDULE SPRING & AUTUMN 2018

**Tickets one way:** Adults SEK 55:-, Seniors and Youth 7-19 years old SEK 40:-.

Children under the age of 7 years old is free of charge

**Discount card 10 trips** Adults SEK 400:- Seniors/youth SEK 275:-

**Discount card 17 trips** Adults SEK 500:-. **Discount cards can be bought onboard**  
**Moped** SEK 55.- subject to availability.

## From Öland to Kalmar

| Mon- Fri | Sat    | Sun                                 |
|----------|--------|-------------------------------------|
| 06.45    | -----  | No traffic/<br>service on<br>Sunday |
| 08.00    | -----  |                                     |
| 09.00    | 09.00  |                                     |
| -----    | 10.00  |                                     |
| -----    | 11.00  |                                     |
| -----    | Lunch  |                                     |
| 13.30    | 13.30  |                                     |
| 14.30    | 14.30  |                                     |
| 15.30    | 15.30* |                                     |
| 16.30    | 16.30  |                                     |
| 17.30    | 17.30  |                                     |

## From Kalmar to Öland

| Mon- Fri | Sat    | Sun                                 |
|----------|--------|-------------------------------------|
| 07.30    | -----  | No traffic/<br>service on<br>Sunday |
| 08.30    | -----  |                                     |
| 09.30    | 09.30  |                                     |
| -----    | 10.30  |                                     |
| -----    | Lunch  |                                     |
| -----    | 13.00  |                                     |
| 14.00    | 14.00  |                                     |
| 15.00    | 15.00  |                                     |
| 16.00    | 16.00* |                                     |
| 17.00    | 17.00  |                                     |
| 18.30    | 18.00  |                                     |

**NOTE:** May 1st , May 10th, June 6th is operated as Saturday.

\*Midsummer eve June 22nd is operated as Saturday. Last departure from Färjestaden to Kalmar at 15.30 hrs and last departure from Kalmar to Färjestaden at 16.00 hrs.

June 23 and June 24 is operated as Saturday.

## TIMESCHEDULE VALID

APRIL 23 - JUNE 24 & AUG 13 - SEPTEMBER 29

DESSI



Follow & Like  
FartygetDessi



@fartygetdessi